

PLAN DE SITUATIE
SCARA 1:2000
NUMAR CADASTRAL 60496



16.04.24



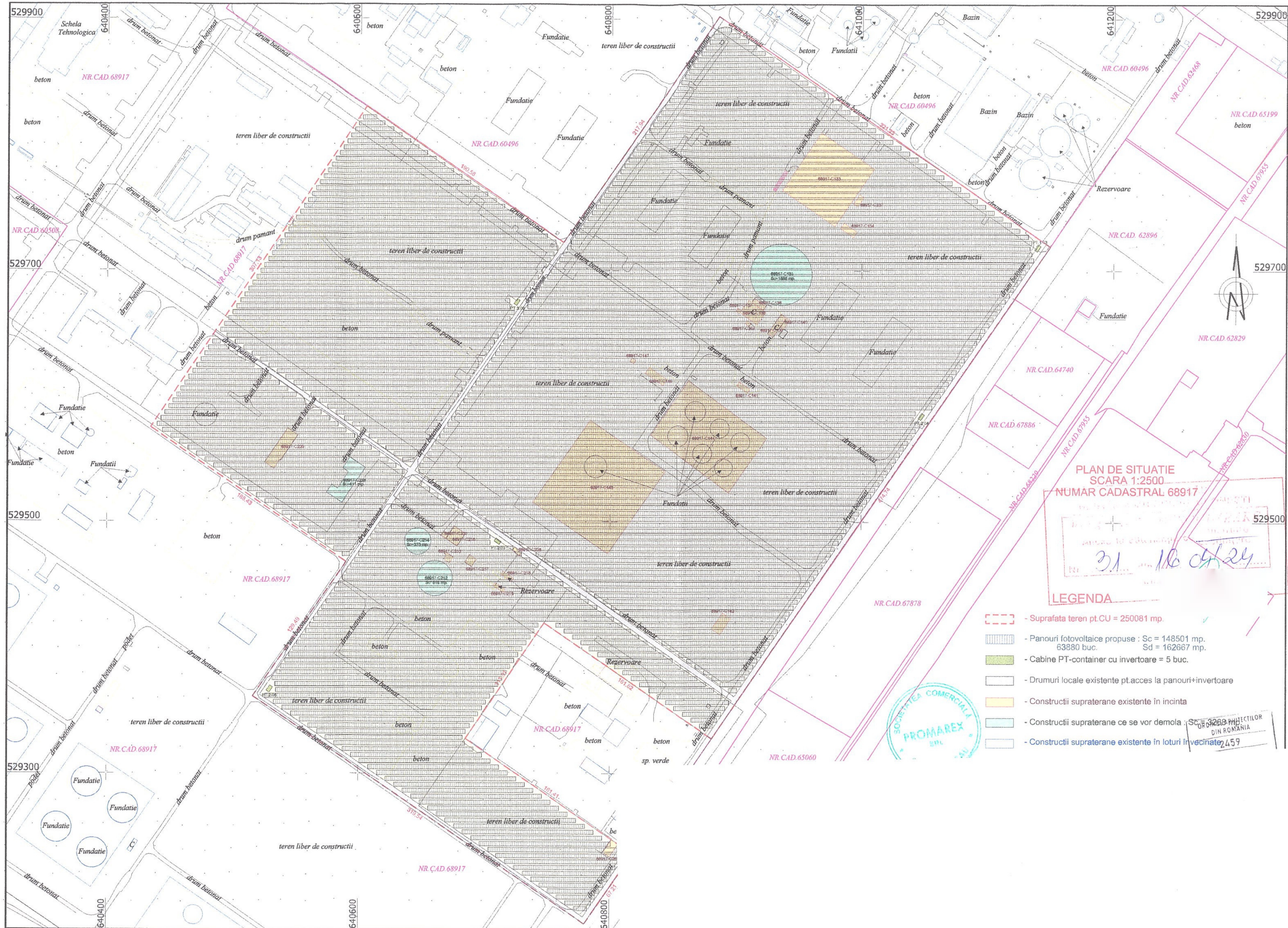
ORDINUL ARHITECTILOR
DIN ROMANIA
2459
Dan
PETRUȘCA
Arhitect cu drept de semnare

VEDICATOR / EXPERT - Nume | Semnatura | Cerinta | RAPORT / EXPERTIZA Nr. / Data



- LEGENDA**
- Suprafata teren pt.CU = 150922 mp.
 - Panouri fotovoltaice propuse : Sc = 74255 mp.
38492 buc. Sd = 97455 mp.
 - Cabine PT-container cu invertoare = 4 buc:
 - Drumuri locale existente pt.acces la panouri+invertoare
 - Constructii supraterane existente in incinta
 - Constructii supraterane existente in loturi invecinate

- CATEGORIA DE IMPORTANTA : C (Conf.HG776/1997-art.20)
- CLASA DE IMPORTANTA : III (Conf.P100-1/2013 Tabel 4.2)



PLAN DE SITUATIE
SCARA 1:2500
NUMAR CADASTRAL 68917

3.1 16.09.24

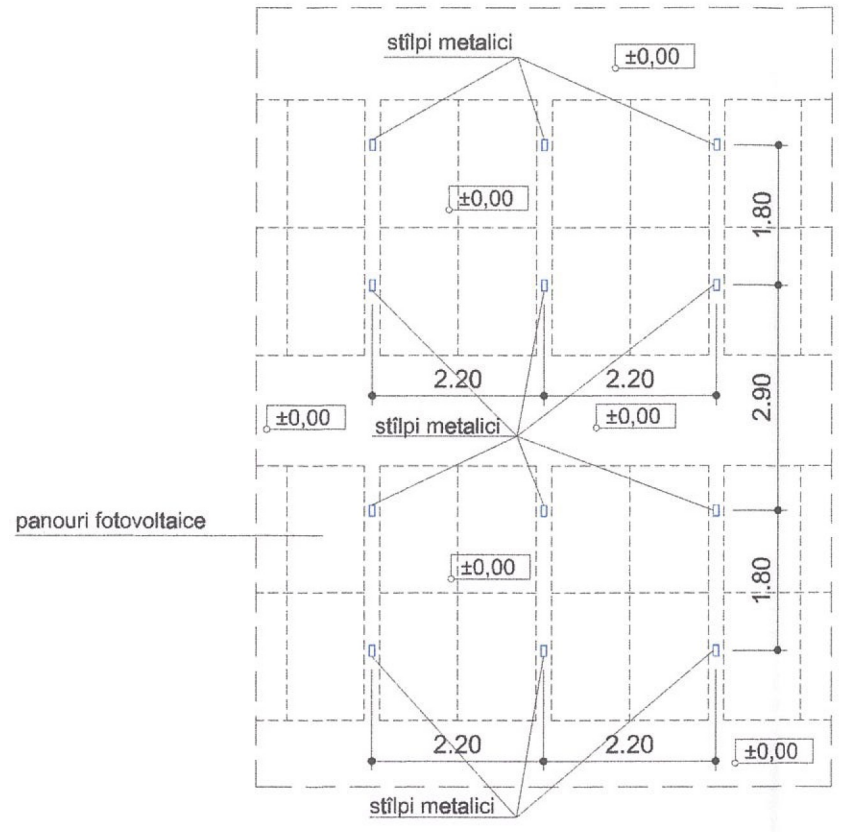
LEGENDA

- Suprafata teren pt.CU = 250081 mp.
- Panouri fotovoltaice propuse : Sc = 148501 mp.
63880 buc. Sd = 162667 mp.
- Cabine PT-container cu invertoare = 5 buc.
- Drumuri locale existente pt.acces la panouri+invertoare
- Constructii supratereane existente in incinta
- Constructii supratereane ce se vor demola : Sc = 3268 mp.
- Constructii supratereane existente in loturi invecinate

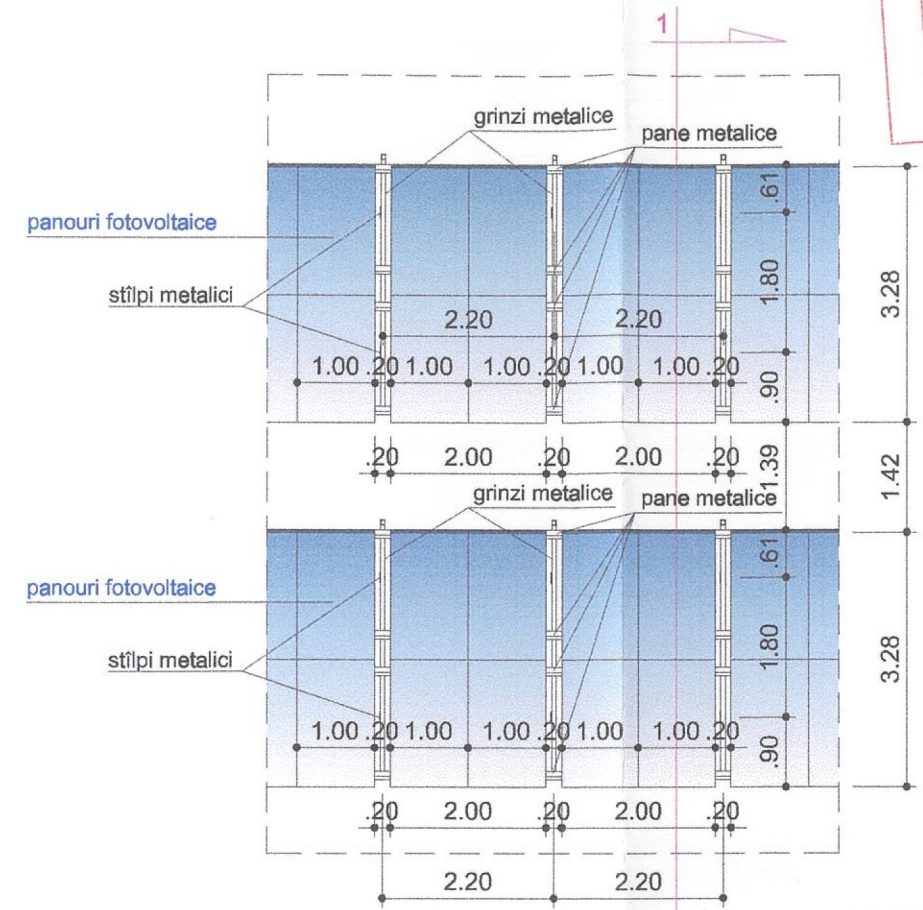


SC 3268 MP
 DIRECTOR
 DIN ROMANIA
 2459

- PLAN COTA ±0,00 -

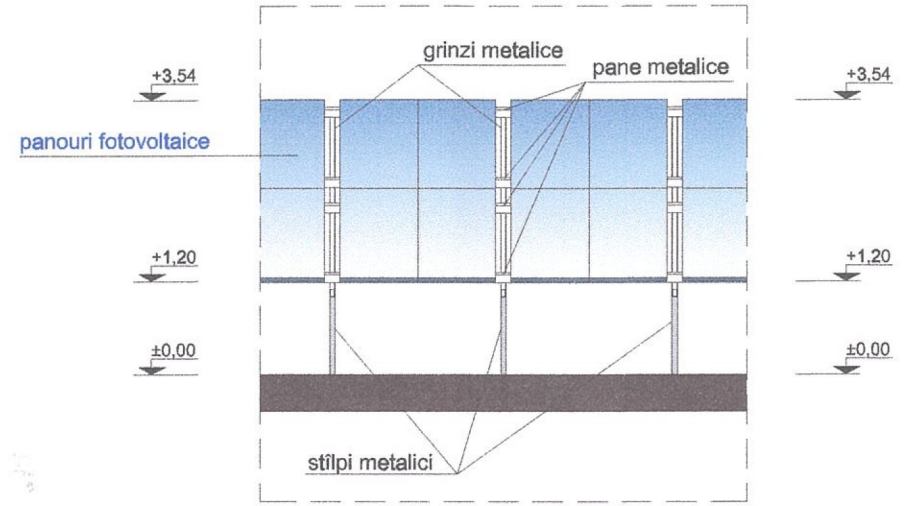


- VEDERE de SUS -

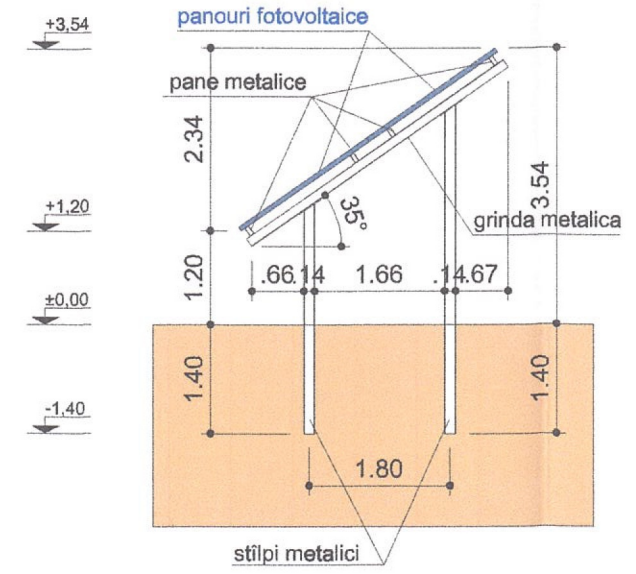


JUDETUL BACAU
 PRIMĂRIA MUNICIPIULUI GHEȘTI
 VIZAT SPRE NESCUMBARE
 Anexa la autorizația de construire
 Nr. 31 din 16.04.2014
 Arhitect 96

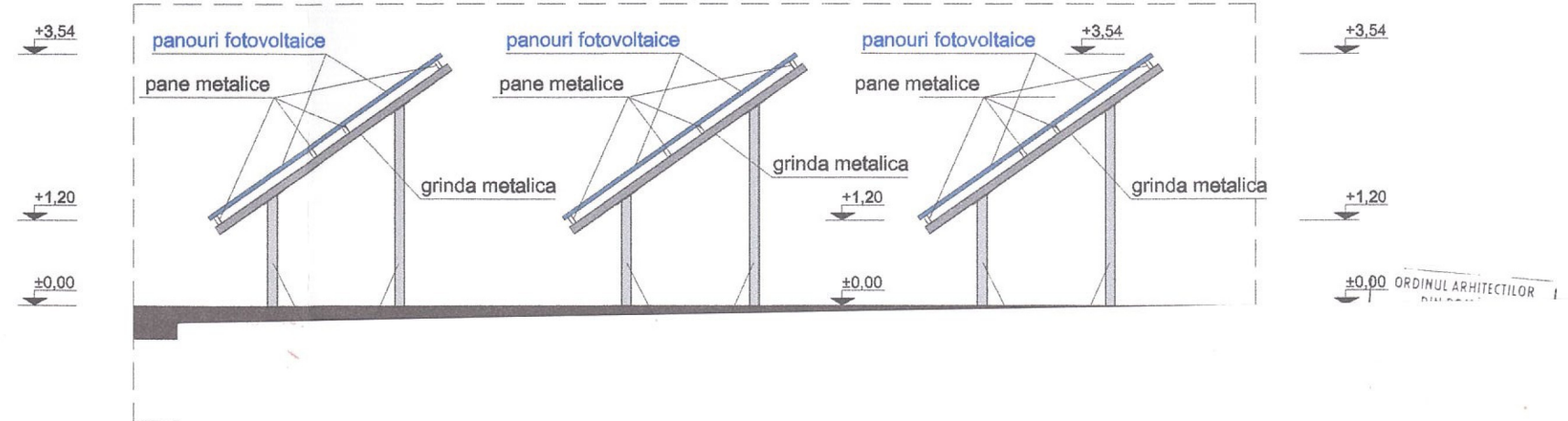
- VEDERE FRONTALA -



- Sectiune 1-1 -



- VEDERE LATERALA -



ORDINUL ARHITECTORILOR